

**Suggested itinerary for Inspector's Site visit – Land South of Romsey Ave, Fareham (PINS Ref APP/1720/W/21/3271412**

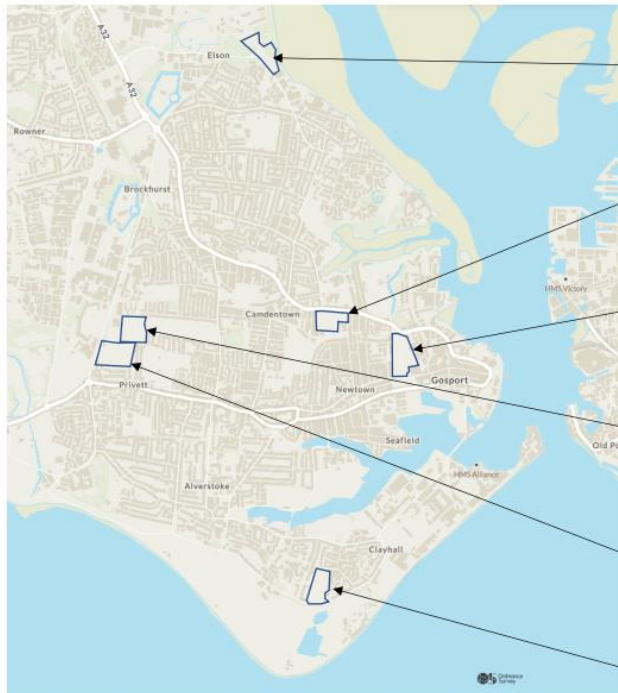
- 1> Romsey Ave/Beaulieu Ave
- 2> Cranleigh Road - from the length of Cranleigh road running west from the access to the development permitted on appeal APP/A1720/W/16/3156344 to the car park to the Wicor Recreation Ground;
- 3> Walk along footpaths 110 and 111
- 4> From the coastal footpath at a point south west of the site adjoining a break in the tree/hedge line; - and from the land rear of the houses on Romsey Avenue as seen from the current short cul-de-sac which would provide access to the proposed development.
- 5> Visit the sites highlighted on map 2

Parts of the routes for points 1-4 are shown on Map 1.

Map 1 – info on map from Richard Wright



## Map 2 – Appellants other suggested sites to visit



**G30c – 2.92Ha**  
 Monks Walk open space – PO12 4BF  
 Site is severed by Monks Walk Road and roadside parking is available and open pedestrian access is afforded.

**G47 – 3.26Ha**  
 Newtown C of E Primary School – PO12 1JD  
 Site comprises of sports pitches associated with the school and these are visible from Forton Road to the north, opposite St Vincent College (PO12 4QA).

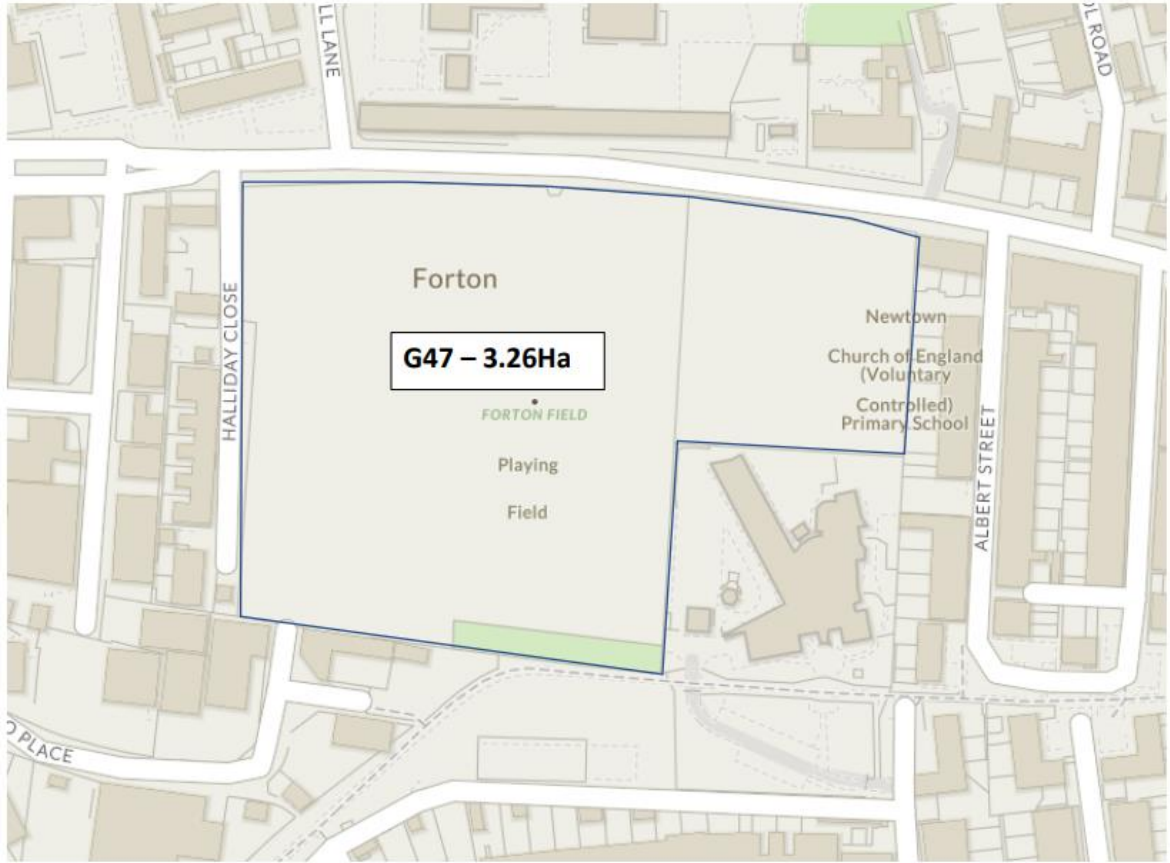
**G03 – 3.91Ha**  
 St Georges Playing fields – PO12 1FB  
 Sports fields associated with St George Barracks. Visible from the northern end on Mumby Road, or from Spring Gardens to the west. Not visible from Morrisons car park

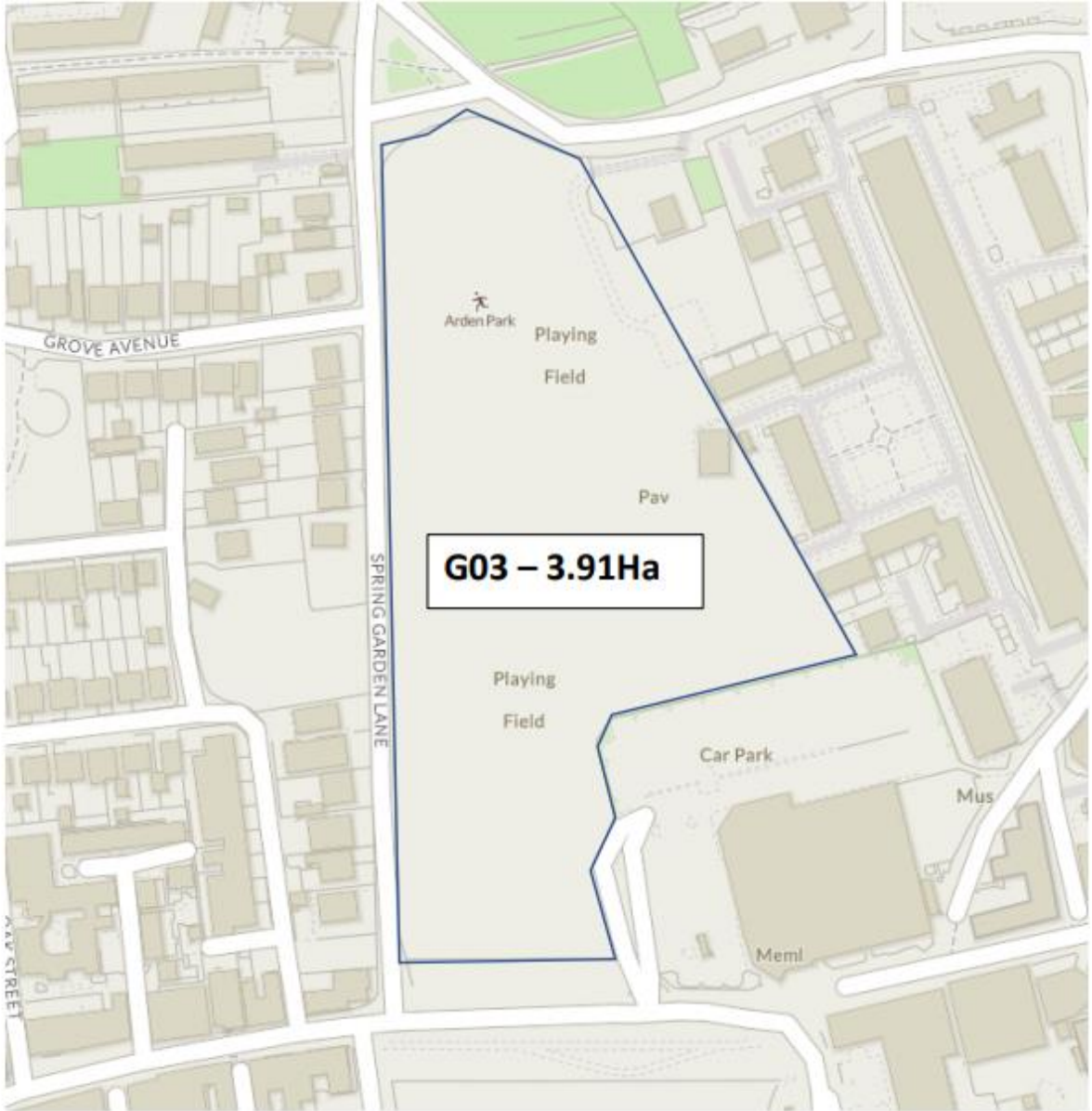
**G44 – 3.62Ha**  
 HMS Sultan small field (sports pitches)  
 Best viewed from the south where footpath runs along southern boundary. Some roadside parking available on Military Road to west.

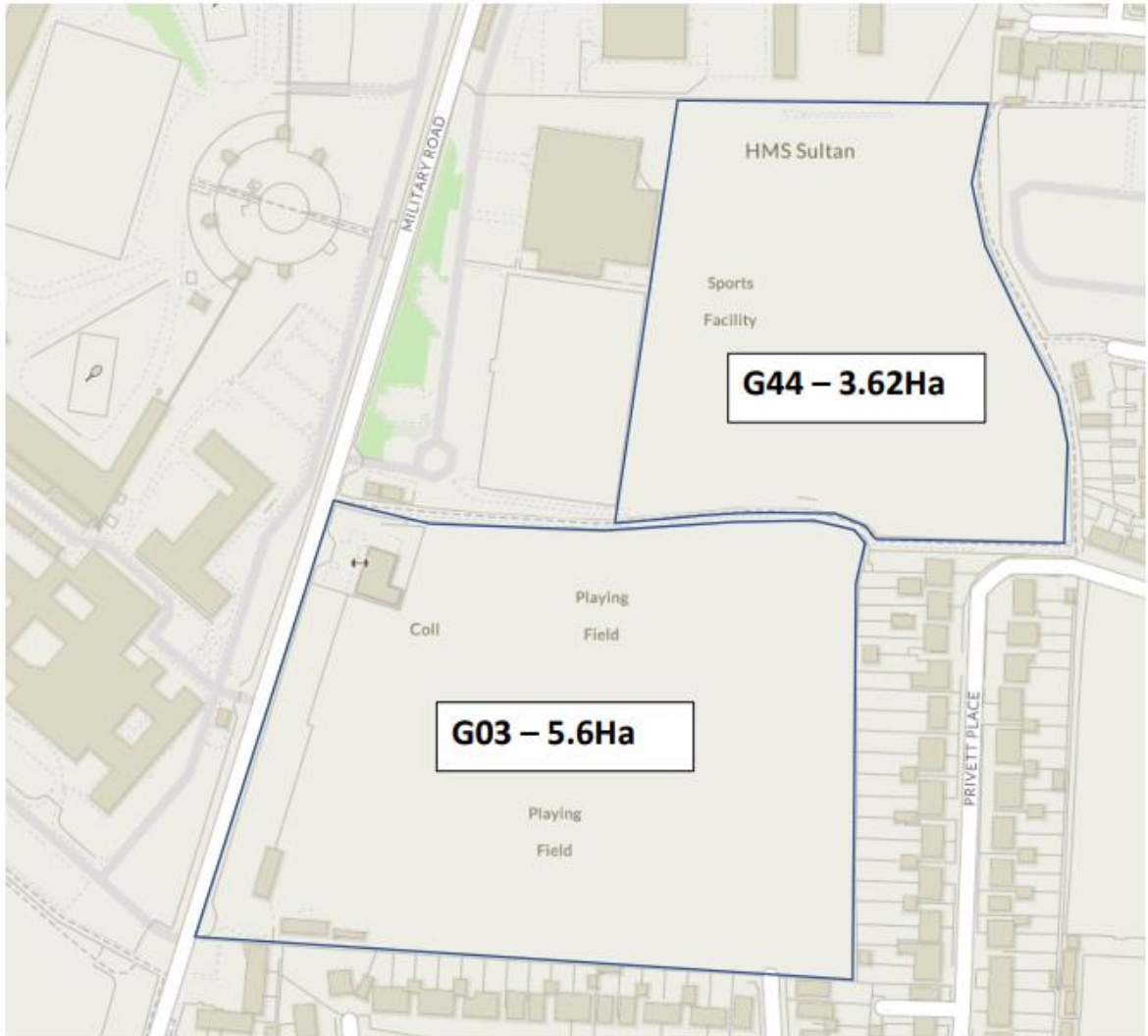
**G10 – 5.6Ha**  
 Further military training ground sports pitches.  
 This site lies immediately south of G44 and can be viewed from the same location.

**G01 – 3.54 Ha**  
 The Monckton Sports Ground – PO12 2AR  
 High hedges and fences on all sides, but visible from access to the sports pavilion.











**G01 - 3.54Ha**

Sports

Facility

Clayhall

Pav

FORT ROAD

FORT ROAD