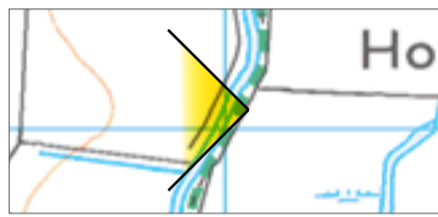




VIEWPOINT: 10 (EXISTING VIEW) VIEW WEST FROM FOOTPATH 48, EAST OF SITE
 GRID REFERENCE: E: 454021, N: 105023
 CAMERA ELEVATION: 1.75M ABOVE GROUND LEVEL
 DISTANCE FROM NEAREST EDGE OF PROPOSED DEVELOPMENT SITE: 50m
 ELEVATION: 3m AOD



PROJECTION: CYLINDRICAL
 ENLARGEMENT FACTOR: 96% AT A1
 VIEW AT COMFORTABLE ARM'S LENGTH
 HORIZONTAL FIELD OF VIEW: 90°
 TO BE PRINTED AT A1 FOR ASSESSMENT PURPOSES

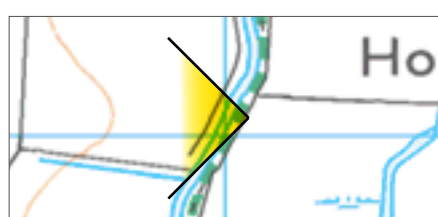
DATE AND TIME OF PHOTOGRAPHY: 08.02.2018 AT 10:55
 MAKE AND MODEL OF CAMERA: NIKON D610
 MAKE AND FOCAL LENGTH OF LENS: NIKON 50MM
 DIRECTION OF VIEW: WEST

TYPE 3 PHOTOGRAPHY
 WINTER PHOTOGRAPHY

SLR **Foreman**
 Homes
 POSBROOK LANE, TITCHFIELD
 EVIDENCE OF JEREMY SMITH
 JOB NO: 403.07957.00003
 DATE: OCT 2021 DRAWN: RB CHECKED: JS APPROVED: JS
VIEWPOINT 10 **DRAWING NO: PL-10**



VIEWPOINT: 10 (YEAR 2) VIEW WEST FROM FOOTPATH 48, EAST OF SITE
 GRID REFERENCE: E: 454021, N: 105023
 CAMERA ELEVATION: 1.75M ABOVE GROUND LEVEL
 DISTANCE FROM NEAREST EDGE OF PROPOSED DEVELOPMENT SITE: 50m
 ELEVATION: 3m AOD



PROJECTION: CYLINDRICAL
 ENLARGEMENT FACTOR: 96% AT A1
 VIEW AT COMFORTABLE ARM'S LENGTH
 HORIZONTAL FIELD OF VIEW: 90°
 TO BE PRINTED AT A1 FOR ASSESSMENT PURPOSES

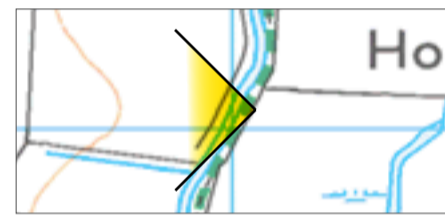
DATE AND TIME OF PHOTOGRAPHY: 08.02.2018 AT 10:55
 MAKE AND MODEL OF CAMERA: NIKON D610
 MAKE AND FOCAL LENGTH OF LENS: NIKON 50MM
 DIRECTION OF VIEW: WEST

TYPE 3 PHOTOGRAPHY
 WINTER PHOTOGRAPHY

SLR **Foreman**
 Homes
 POSBROOK LANE, TITCHFIELD
 EVIDENCE OF JEREMY SMITH
 JOB NO: 403.07957.00003
 DATE: OCT 2021 DRAWN: RB CHECKED: JS APPROVED: JS
VIEWPOINT 10 **DRAWING NO: PL-11**



VIEWPOINT: 10 (YEAR 15) VIEW WEST FROM FOOTPATH 48, EAST OF SITE
GRID REFERENCE: E: 454021, N: 105023
CAMERA ELEVATION: 1.75M ABOVE GROUND LEVEL
DISTANCE FROM NEAREST EDGE OF PROPOSED DEVELOPMENT SITE: 50m
ELEVATION: 3m AOD



PROJECTION: CYLINDRICAL
ENLARGEMENT FACTOR: 96% AT A1
VIEW AT COMFORTABLE ARM'S LENGTH
HORIZONTAL FIELD OF VIEW: 90°
TO BE PRINTED AT A1 FOR ASSESSMENT PURPOSES

DATE AND TIME OF PHOTOGRAPHY: 08.02.2018 AT 10:55
MAKE AND MODEL OF CAMERA: NIKON D610
MAKE AND FOCAL LENGTH OF LENS: NIKON 50MM
DIRECTION OF VIEW: WEST

TYPE 3 PHOTOGRAPHY
WINTER PHOTOGRAPHY

SLR **Foreman**
Homes
POSBROOK LANE, TITCHFIELD
EVIDENCE OF JEREMY SMITH
JOB NO: 403-07957-00003
DATE: OCT 2021 DRAWN: RB CHECKED: JS APPROVED: JS
VIEWPOINT 10 **DRAWING NO: PL-12**



VIEWPOINT: 12 (EXISTING VIEW) VIEW WEST FROM NORTH OF NEWGATE LANE ESTATE

GRID REFERENCE: E: 454482, N: 104922
 CAMERA ELEVATION: 1.68M ABOVE GROUND LEVEL
 DISTANCE FROM NEAREST EDGE OF PROPOSED DEVELOPMENT SITE: 470m
 ELEVATION: 12m AOD



PROJECTION: CYLINDRICAL
 ENLARGEMENT FACTOR: 96% AT A1
 VIEW AT COMFORTABLE ARM'S LENGTH
 HORIZONTAL FIELD OF VIEW: 90°
 TO BE PRINTED AT A1 FOR ASSESSMENT PURPOSES

DATE AND TIME OF PHOTOGRAPHY: 08.02.2018 AT 10:10
 MAKE AND MODEL OF CAMERA: NIKON D610
 MAKE AND FOCAL LENGTH OF LENS: NIKON 50MM
 DIRECTION OF VIEW: WEST

TYPE 3 PHOTOGRAPHY
 WINTER PHOTOGRAPHY

SLR **Foreman**
 Homes
 POSBROOK LANE, TITCHFIELD
 EVIDENCE OF JEREMY SMITH
 JOB NO: 403.07957.00003
 DATE: OCT 2021 DRAWN: RB CHECKED: JS APPROVED: JS
VIEWPOINT 12 **DRAWING NO: PL-13**



VIEWPOINT: 12 (YEAR 2) VIEW WEST FROM NORTH OF NEWGATE LANE ESTATE

GRID REFERENCE: E: 454482, N: 104922
 CAMERA ELEVATION: 1.68M ABOVE GROUND LEVEL
 DISTANCE FROM NEAREST EDGE OF PROPOSED DEVELOPMENT SITE: 470m
 ELEVATION: 12m AOD



PROJECTION: CYLINDRICAL
 ENLARGEMENT FACTOR: 96% AT A1
 VIEW AT COMFORTABLE ARM'S LENGTH
 HORIZONTAL FIELD OF VIEW: 90°
 TO BE PRINTED AT A1 FOR ASSESSMENT PURPOSES

DATE AND TIME OF PHOTOGRAPHY: 08.02.2018 AT 10:10
 MAKE AND MODEL OF CAMERA: NIKON D610
 MAKE AND FOCAL LENGTH OF LENS: NIKON 50MM
 DIRECTION OF VIEW: WEST

TYPE 3 PHOTOGRAPHY
 WINTER PHOTOGRAPHY

SLR **Foreman**
 Homes
 POSBROOK LANE, TITCHFIELD
 EVIDENCE OF JEREMY SMITH
 JOB NO: 403.07957.00003
 DATE: OCT 2021 DRAWN: RB CHECKED: JS APPROVED: JS
VIEWPOINT 12 **DRAWING NO: PL-14**



VIEWPOINT: 12 (YEAR 15) VIEW WEST FROM NORTH OF NEWGATE LANE ESTATE
 GRID REFERENCE: E: 454482, N: 104922
 CAMERA ELEVATION: 1.68M ABOVE GROUND LEVEL
 DISTANCE FROM NEAREST EDGE OF PROPOSED DEVELOPMENT SITE: 470m
 ELEVATION: 12m AOD



PROJECTION: CYLINDRICAL
 ENLARGEMENT FACTOR: 96% AT A1
 VIEW AT COMFORTABLE ARM'S LENGTH
 HORIZONTAL FIELD OF VIEW: 90°
 TO BE PRINTED AT A1 FOR ASSESSMENT PURPOSES

DATE AND TIME OF PHOTOGRAPHY: 08.02.2018 AT 10:10
 MAKE AND MODEL OF CAMERA: NIKON D610
 MAKE AND FOCAL LENGTH OF LENS: NIKON 50MM
 DIRECTION OF VIEW: WEST

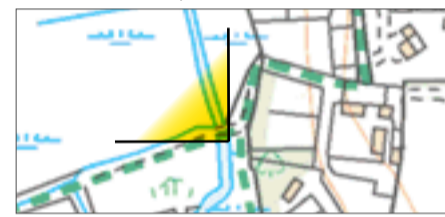
TYPE 3 PHOTOGRAPHY
 WINTER PHOTOGRAPHY

SLR **Foreman**
 Homes
 POSBROOK LANE, TITCHFIELD
 EVIDENCE OF JEREMY SMITH
 JOB NO: 403-07957-00003
 DATE: OCT 2021 DRAWN: RB CHECKED: JS APPROVED: JS
VIEWPOINT 12 **DRAWING NO: PL-15**



VIEWPOINT: 13 (EXISTING VIEW) VIEW NORTH WEST FROM FOOTPATH CROSSING RIVER MEON, WITHIN NATIONAL NATURE RESERVE

GRID REFERENCE: E: 454215, N: 104635
 CAMERA ELEVATION: 1.74M ABOVE GROUND LEVEL
 DISTANCE FROM NEAREST EDGE OF PROPOSED DEVELOPMENT SITE: 480m
 ELEVATION: 4m AOD



PROJECTION: CYLINDRICAL
 ENLARGEMENT FACTOR: 96% AT A1
 VIEW AT COMFORTABLE ARM'S LENGTH
 HORIZONTAL FIELD OF VIEW: 90°
 TO BE PRINTED AT A1 FOR ASSESSMENT PURPOSES

DATE AND TIME OF PHOTOGRAPHY: 08.02.2018 AT 10:25
 MAKE AND MODEL OF CAMERA: NIKON D610
 MAKE AND FOCAL LENGTH OF LENS: NIKON 50MM
 DIRECTION OF VIEW: NORTH WEST

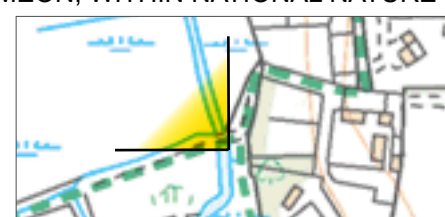
TYPE 3 PHOTOGRAPHY
 WINTER PHOTOGRAPHY

SLR **Foreman**
 Homes
 POSBROOK LANE, TITCHFIELD
 EVIDENCE OF JEREMY SMITH
 JOB NO: 403.07957.00003
 DATE: OCT 2021 DRAWN: RB CHECKED: JS APPROVED: JS
VIEWPOINT 13 **DRAWING NO: PL-16**



VIEWPOINT: 13 (YEAR 2) VIEW NORTH WEST FROM FOOTPATH CROSSING RIVER MEON, WITHIN NATIONAL NATURE RESERVE

GRID REFERENCE: E: 454215, N: 104635
 CAMERA ELEVATION: 1.74M ABOVE GROUND LEVEL
 DISTANCE FROM NEAREST EDGE OF PROPOSED DEVELOPMENT SITE: 480m
 ELEVATION: 4m AOD



PROJECTION: CYLINDRICAL
 ENLARGEMENT FACTOR: 96% AT A1
 VIEW AT COMFORTABLE ARM'S LENGTH
 HORIZONTAL FIELD OF VIEW: 90°
 TO BE PRINTED AT A1 FOR ASSESSMENT PURPOSES

DATE AND TIME OF PHOTOGRAPHY: 08.02.2018 AT 10:25
 MAKE AND MODEL OF CAMERA: NIKON D610
 MAKE AND FOCAL LENGTH OF LENS: NIKON 50MM
 DIRECTION OF VIEW: NORTH WEST

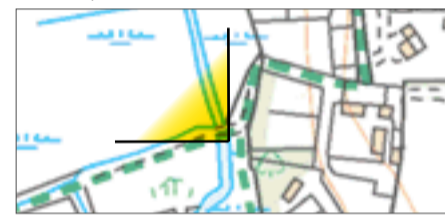
TYPE 3 PHOTOGRAPHY
 WINTER PHOTOGRAPHY

SLR **Foreman**
 Homes
 POSBROOK LANE, TITCHFIELD
 EVIDENCE OF JEREMY SMITH
 JOB NO: 403.07957.00003
 DATE: OCT 2021 DRAWN: RB CHECKED: JS APPROVED: JS
VIEWPOINT 13 **DRAWING NO: PL-17**



VIEWPOINT: 13 (YEAR 15) VIEW NORTH WEST FROM FOOTPATH CROSSING RIVER MEON, WITHIN NATIONAL NATURE RESERVE

GRID REFERENCE: E: 454215, N: 104635
 CAMERA ELEVATION: 1.74M ABOVE GROUND LEVEL
 DISTANCE FROM NEAREST EDGE OF PROPOSED DEVELOPMENT SITE: 480m
 ELEVATION: 4m AOD



PROJECTION: CYLINDRICAL
 ENLARGEMENT FACTOR: 96% AT A1
 VIEW AT COMFORTABLE ARM'S LENGTH
 HORIZONTAL FIELD OF VIEW: 90°
 TO BE PRINTED AT A1 FOR ASSESSMENT PURPOSES

DATE AND TIME OF PHOTOGRAPHY: 08.02.2018 AT 10:25
 MAKE AND MODEL OF CAMERA: NIKON D610
 MAKE AND FOCAL LENGTH OF LENS: NIKON 50MM
 DIRECTION OF VIEW: NORTH WEST

TYPE 3 PHOTOGRAPHY
 WINTER PHOTOGRAPHY

SLR **Foreman**
 Homes

POSBROOK LANE, TITCHFIELD
 EVIDENCE OF JEREMY SMITH

JOB NO: 403.07957.00003
 DATE: OCT 2021 DRAWN: RB CHECKED: JS APPROVED: JS
VIEWPOINT 13 **DRAWING NO: PL-18**

211004_403.07957.00003_PL19_RB.dwg



LEGEND



SLR global environmental solutions

ASPECT HOUSE
ASPECT BUSINESS PARK
BENNERLEY ROAD
NOTTINGHAM, NG6 8WR
T: 01159 647280
F: 01159 751576
www.slrconsulting.com

LAND EAST OF POSBROOK LANE
TITCHFIELD

EVIDENCE OF JEREMY SMITH

HGP ARCHITECTS
ILLUSTRATIVE SITE PLAN

PL-19

Scale 1:2,000 @ A3 Date OCTOBER 2021

